











Punta Cana Maps - MAP OF PUNTA CANA

Map of Punta Cana Dominican Republic

Also see individual Maps 1 - 9

www.puntacanatv.com/maps

| | |
|---------------------|---|
| BEACH FRONT RESORTS |  |
| GOLF |  |
| MARINA |  |
| PUBLIC BEACH ACCESS |  |
| ROADS |  |
| SAND ROAD |  |
| GAS STATION |  |
| HOSPITAL |  |
| POLICE |  |
| BUS TERMINAL |  |



Sivory
Zoëtry Agua
Excellence Punta Cana
Sirenis Tropical Suites / Sirenis Cocotal
Dreams Punta Cana
Nouvelles Frontières Hôtel-Club Punta Cana

UVERO ALTO BEACH

MACAO BEACH

ARENA GORDA BEACH

EL CORTECITO BEACH

BÁVARO BEACH

CABEZA DE TORO BEACH

CABO ENGAÑO

PUNTA CANA BEACH

JUANILLO BEACH

To Otra Banda & Higüey and 104 north


To Otra Banda / Higüey Bayahibe / La Romana Santo Domingo

Autopista del Coral under construction due open 2012 will bypass Higüey and reduce journey time Punta Cana to Bayahibe & La Romana airport from 90 minutes to 45 minutes


sand path 4 wheel drive recommended for this section

access blocked to vehicles from north

Farallón +265 feet above sea level



4.0 miles / 6.44 km



puntacanatv.com

1st June 2011